

**TORRENT TRAFFIC**  
www.torrenttraffic.com

**Legend:**

	Tubular marker spacing = 15m
	Barricade
	Traffic sign location
	Work area
	Barrel 80 x 30 Spacing = 15m

**Notes:**

- 1 - Traffic sign locations shall be field adjusted to accommodate field conditions.
- 2 - TCP's to assist pedestrians and cyclists as necessary.
- 3 - A minimum of 8 tubular markers or barrels shall be used for TCP tapers.
- 4 - Access to private driveways to be maintained at all times.
- 5 - Existing traffic conditions (all lanes open) to be restored at the end of each shift.
- 6 - Proposed Obstruction times: Mon to Thu 9:00am - 2:00pm
- 6 - Traffic layout and distances based on Traffic Management Manual for Work on Roadways - 2015 edition.

**Revisions:**

Rev. 1 - Apr 28, 2019 - Bike lane closure & pedestrian crossing closures signs
Rev. 2 - Apr 30, 2019 - Changed hours of operation
Rev. 3 - May 2, 2019 - Added 4 Message Boards/Changed hours

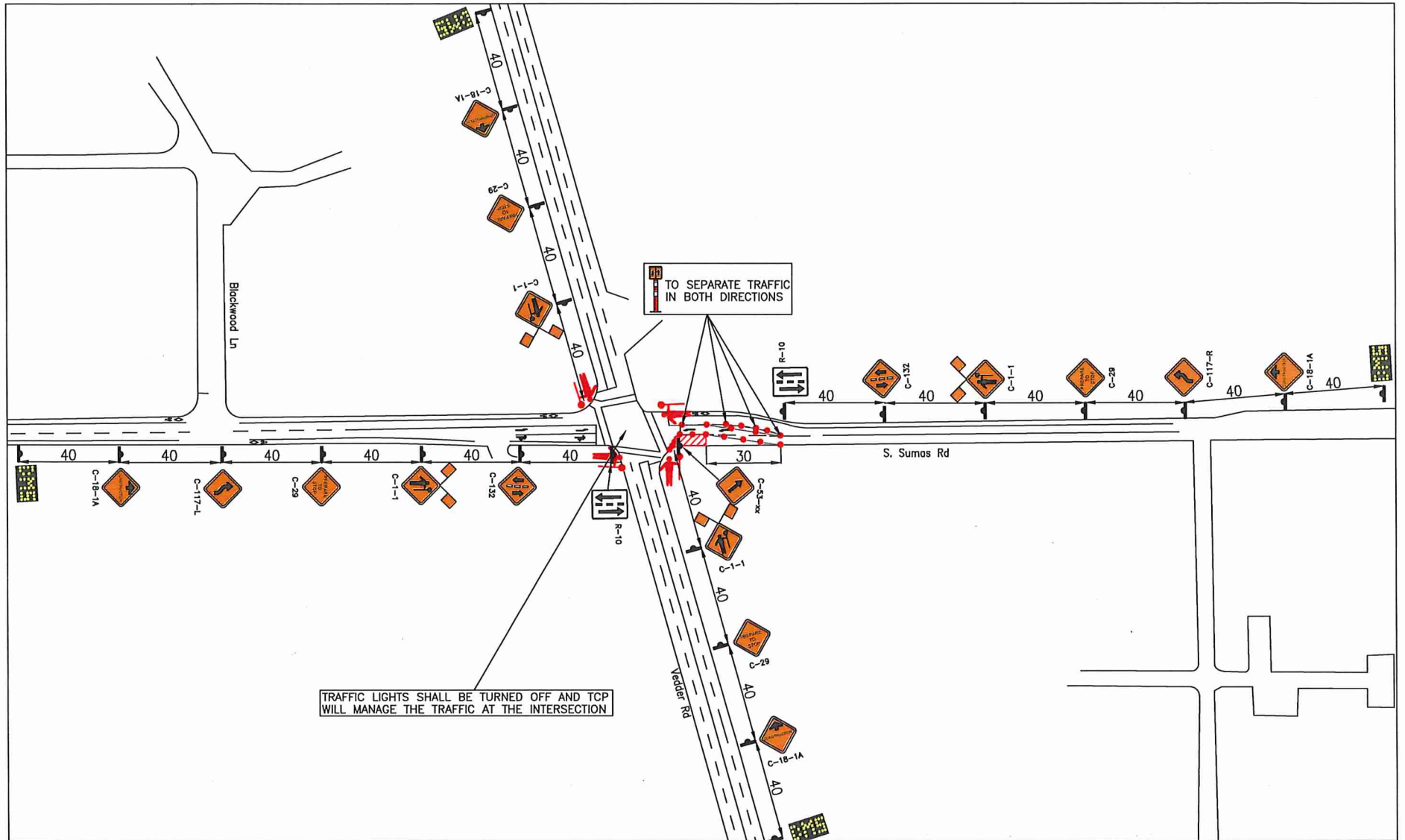
Professional Engineer  
A. C. D. OJINIZ #43786  
BRITISH COLUMBIA  
ENGINEER  
May 6 2019

**Drawing Description:**  
Traffic Diversion on Vedder Rd and S. Sumas Rd for Surveying

Scale: NTS Date: Apr 22/2019 By: TONY

**TIMARO CONTRACTING**  
City of Chilliwack 2019 Utilities Upgrade  
Chilliwack, BC

Project No.: Drawing No.: 127-01



www.torrenttraffic.com

Legend	
	Tubular marker spacing = 15m
	Barricade
	Traffic sign location
	Work area
	Barral 90 x 30 Spacing = 15m

- Notes
- 1 - Traffic sign locations shall be field adjusted to accommodate field conditions.
  - 2 - TCPs to assist pedestrians and cyclists as necessary.
  - 3 - A minimum of 5 tubular markers or barrels shall be used for TCP tapers.
  - 4 - Access to private driveways to be maintained at all times.
  - 5 - Existing traffic conditions (all lanes open) to be restored at the end of each shift.
  - 6 - Proposed Obstruction times: Mon to Thu 3:00pm - 11:00pm
  - 8 - Traffic layout and distances based on Traffic Management Manual for Work on Roadways - 2015 edition

Revisions:	

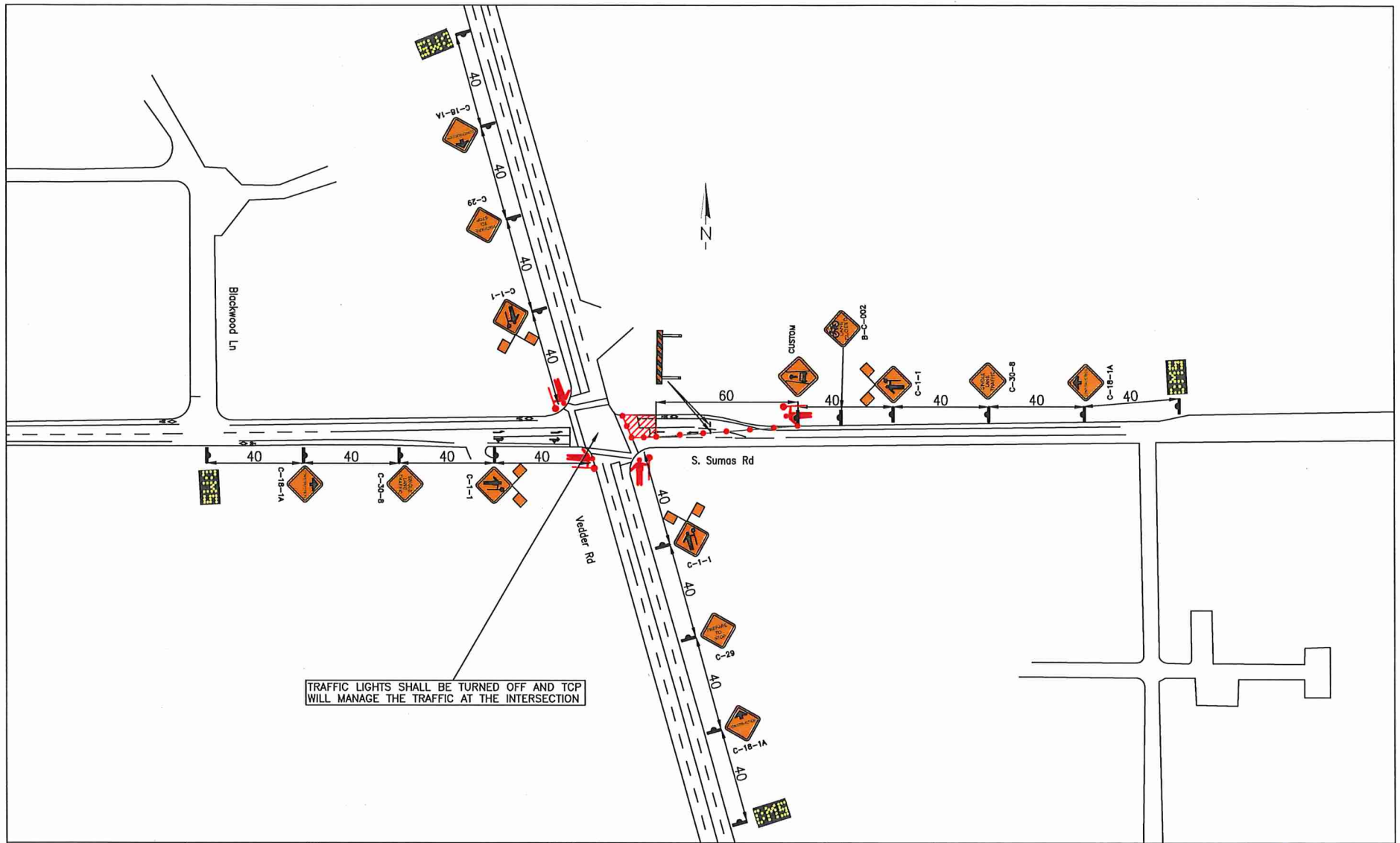
Seal:

Drawing Description:  
 Traffic diversion on S. Sumas Rd for sanitary manhole connections  
 Scale: NTS | Date: Jun 8/2019 | By: TONY

**TIMBRO**  
 CONTRACTORS

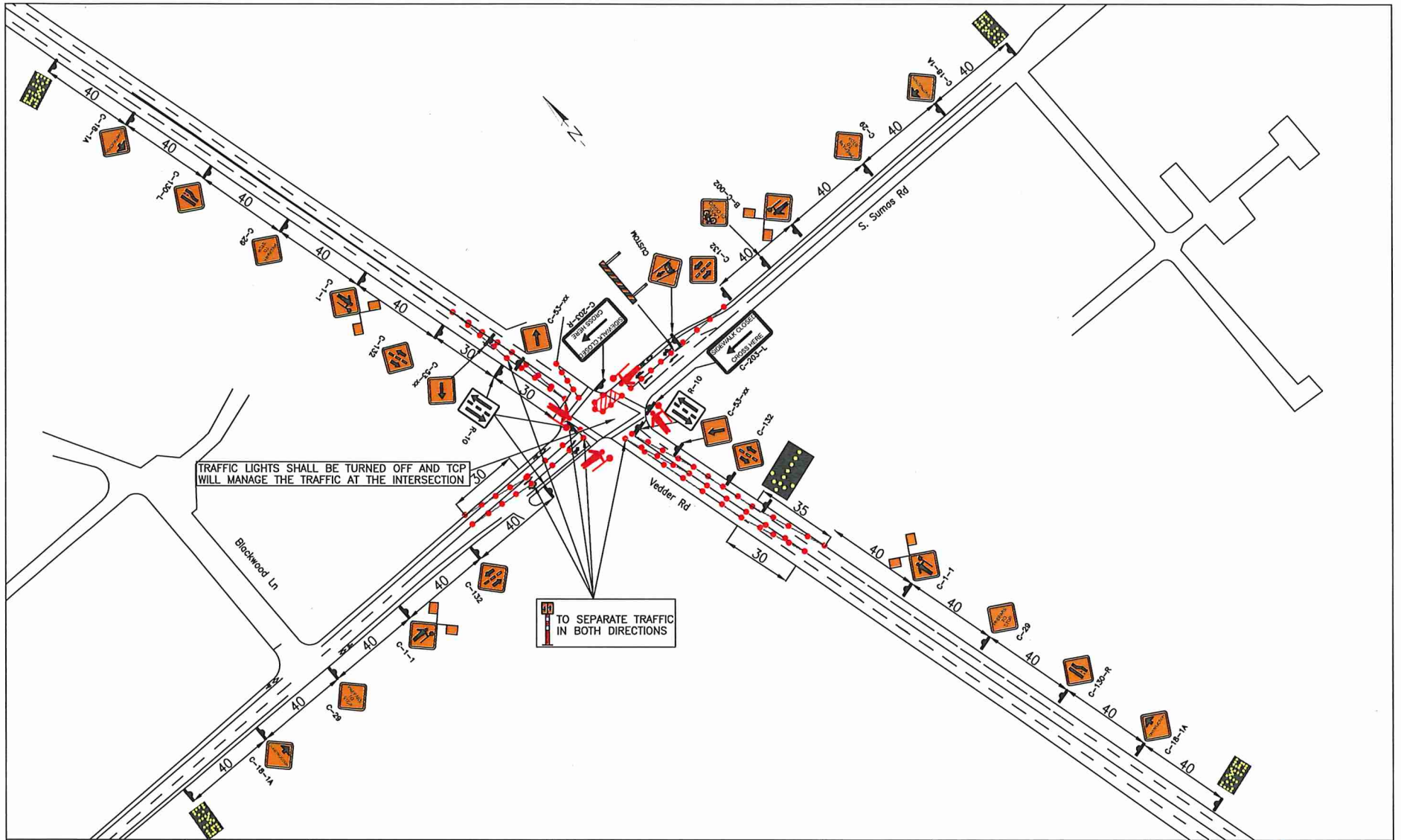
City of Chilliwack 2019 Utilities Upgrade  
 Chilliwack, BC

Project No.: \_\_\_\_\_ Drawing No.: 127-02



TRAFFIC LIGHTS SHALL BE TURNED OFF AND TCP WILL MANAGE THE TRAFFIC AT THE INTERSECTION

<p>www.torrenttraffic.com</p>	<p><b>Legend</b></p> <ul style="list-style-type: none"> <li> Tubular marker spacing = 15m</li> <li> Barricade</li> <li> Traffic sign location</li> <li> Work area</li> <li> Barricade 50 x 30 Spacing = 15m</li> </ul>	<p><b>Notes:</b></p> <ol style="list-style-type: none"> <li>1- Traffic sign locations shall be field adjusted to accommodate field conditions.</li> <li>2- TCPs to assist pedestrians and cyclists as necessary.</li> <li>3- A minimum of 5 tubular markers or barrels shall be used for TCP tapers.</li> <li>4- Access to private driveways to be maintained at all times.</li> <li>5- Existing traffic conditions (all lanes open) to be restored at the end of each shift.</li> <li>6- Proposed Obstruction times: Mon to Thu 3:00pm - 11:00pm</li> <li>6- Traffic layout and distances based on Traffic Management Manual for Work on Roadways - 2015 edition</li> </ol>	<p><b>Revisions:</b></p> <table border="1"> <tr><td> </td><td> </td></tr> <tr><td> </td><td> </td></tr> <tr><td> </td><td> </td></tr> <tr><td> </td><td> </td></tr> <tr><td> </td><td> </td></tr> <tr><td> </td><td> </td></tr> <tr><td> </td><td> </td></tr> <tr><td> </td><td> </td></tr> <tr><td> </td><td> </td></tr> <tr><td> </td><td> </td></tr> </table>																					<p><b>Seal:</b></p>	<p><b>Drawing Description:</b> E/B SLAT on S. Sumas Rd for sanitary manhole connections</p> <p>Scale: NTS   Date: Jun 8/2019   By: TONY</p>	<p> <b>TIMBRO</b> CONTRACTING</p> <p>City of Chilliwack 2019 Utilities Upgrade Chilliwack, BC</p> <p>Project No.:   Drawing No.: 127-03</p>



TRAFFIC LIGHTS SHALL BE TURNED OFF AND TCP WILL MANAGE THE TRAFFIC AT THE INTERSECTION

TO SEPARATE TRAFFIC IN BOTH DIRECTIONS



www.torrenttraffic.com

- Legend**
- Tubular marker spacing = 15m
  - ▬ Barricade
  - ▲ Traffic sign location
  - Work area
  - ⊙ Barricade 30 x 30 Spacing = 15m

- Notes**
- 1 - Traffic sign locations shall be field adjusted to accommodate field conditions.
  - 2 - TCPs to assist pedestrians and cyclists as necessary.
  - 3 - A minimum of 5 tubular markers or barrels shall be used for TCP tapers.
  - 4 - Access to private driveways to be maintained at all times.
  - 5 - Existing traffic conditions (all lanes open) to be restored at the end of each shift.
  - 6 - Proposed Obstruction times: Mon to Thu 3:00pm - 11:00pm
  - 6 - Traffic layout and distances based on Traffic Management Manual for Work on Roadways - 2015 edition

**Revisions:**


**Seal:**

**Drawing Description:**  
Traffic Diversion on Vedder Rd and S. Sumas Rd for sanitary manhole connection

Scale: NTS Date: Jun 8/2019 By: TONY



City of Chilliwack 2019 Utilities Upgrade  
Chilliwack, BC

Project No.: Drawing No.: 127-04